







This document and its design content is copyright ©. It shall be read in conjunction with all other associated project information including models, specifications, schedules and related consultants documents. Do not scale from documents. All dimensions to be checked on site. Immediately report any discrepancies, errors or omissions on this document to the Originator. If in doubt ASK.  
 © Crown copyright (and database rights) 2015 Ordnance Survey 100032694 - reuse or additional photo copies of this map are not permitted except where the end user holds a relevant licence with Ordnance Survey.

**Safety Health and Environmental Information Box**  
 Construction Risks, Maintenance/cleaning Risks, Demolition/adaptation Risks

Notes:

-  Allotments to be reinstated
-  Grass
-  Tarmac footpath
-  Trees to be replanted
-  Trees to be removed
-  New trees to replace removed trees

RevID	Detail	Issued By	Issue Date



bit  
 Wellington Civic Offices, Larkin Way, Wellington, Telford,  
 Shropshire, TF1 1LX  
 T: 01952 384500  
 W: www.bit-group.co.uk

Project		Telford Langley School Extension	
Client		TWC	
Layout Title		Landscape Plan	
Scale @ A1	Status	Planning	
1:200			
Drawing Number			
project	originator	zone	level
19237	bit		
number	rev		
A_04106	00		